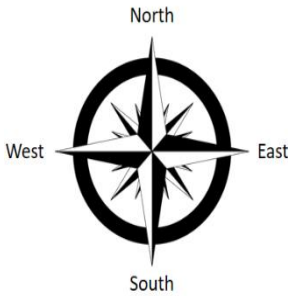




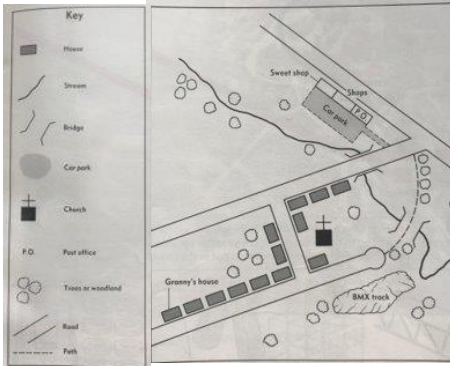


Mapping Northampton and Inner London – Knowledge Organiser Year 2 Spring 2

Vocabulary		What is a Map?		Examples of Maps
Compass	An instrument that you use for finding directions.	The view we normally see of the place we live in does not help us to understand how the place is arranged. If we want to know where the streets are or the distance from one building to another, then we need a map. Some maps also have symbols and keys to help you understand them.		
Direction	A course along which someone or something moves or points.			
Symbol	A drawing or shape that represents something else.			
Key	A list of symbols used on a map and their meanings.	Ariel View of Northampton 		
Ariel View	A detailed look at places from above.			
Route	A way from one place to another.			
Ariel Photograph	A photograph taken from the air.	Ariel View of Inner London 		
Inner London	The middle area of London.			
Directional Language North, East, South, West, near, far, left and right				
Useful Links https://www.bbc.co.uk/bitesize/topics/zvsfr82/articles/zdk46v4 https://youtu.be/o1NfYYkezys https://www.google.co.uk/intl/en_uk/earth/ https://www.youtube.com/watch?v=Uos9BjtsIDA				